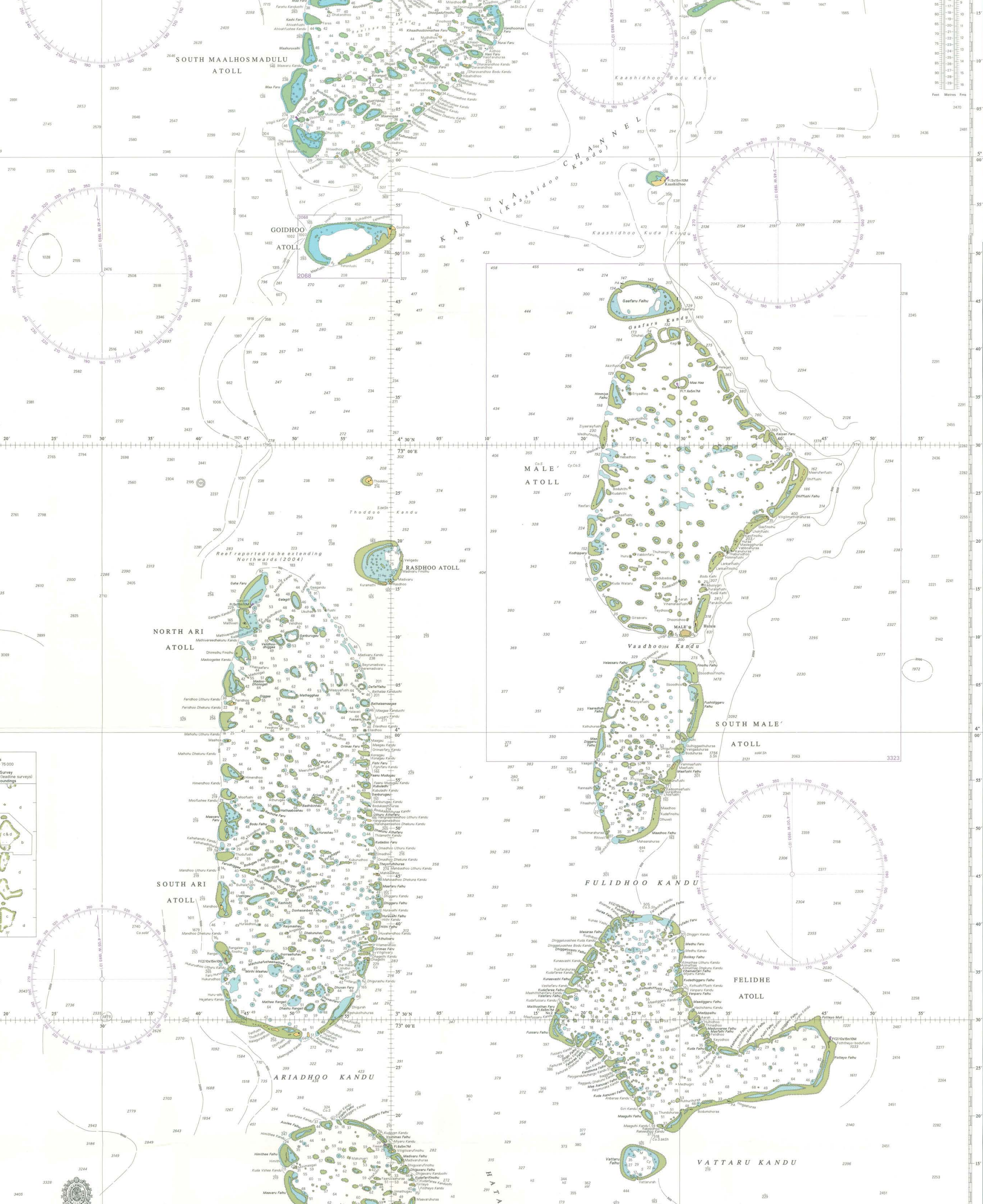


INDIAN OCEAN MALDIVES—SHEET 4 SOUTH MAALHOSMADULU ATOLL TO IHAVANDHIPOLHU ATOLL DEPTHS IN METRES SCALE 1:30000 at lat 3°15'

DEPTHS IN METRES

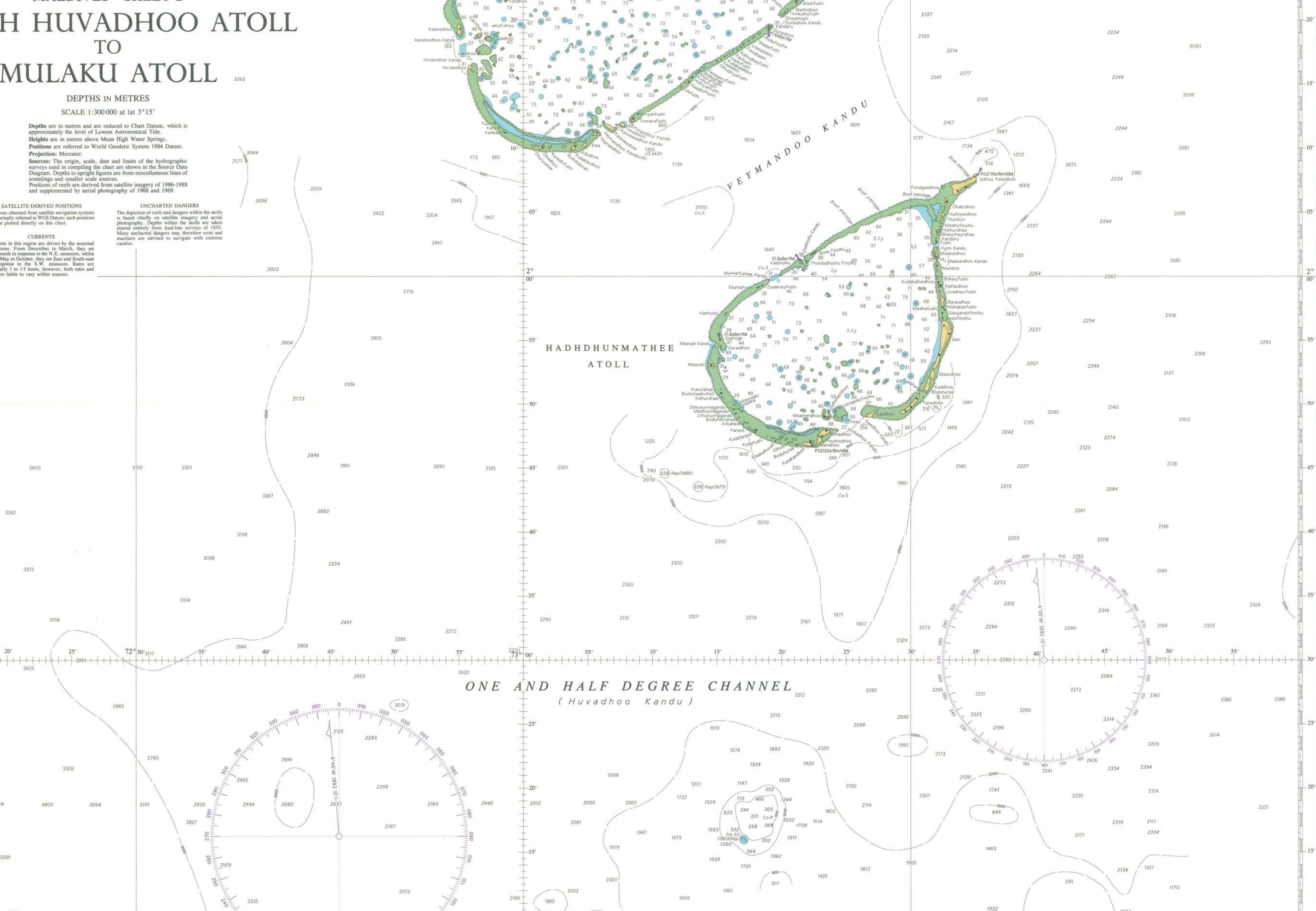
INDIAN OCEAN MALDIVES—SHEET 3 MULAKU ATOLL TO SOUTH MAALHOSMADULU ATOLL DEPTHS IN METRES SCALE 1:30000 at lat 3°15'



INDIAN OCEAN MALDIVES—SHEET 3 MULAKU ATOLL TO SOUTH MAALHOSMADULU ATOLL DEPTHS IN METRES SCALE 1:30000 at lat 3°15'

DEPTHS IN METRES

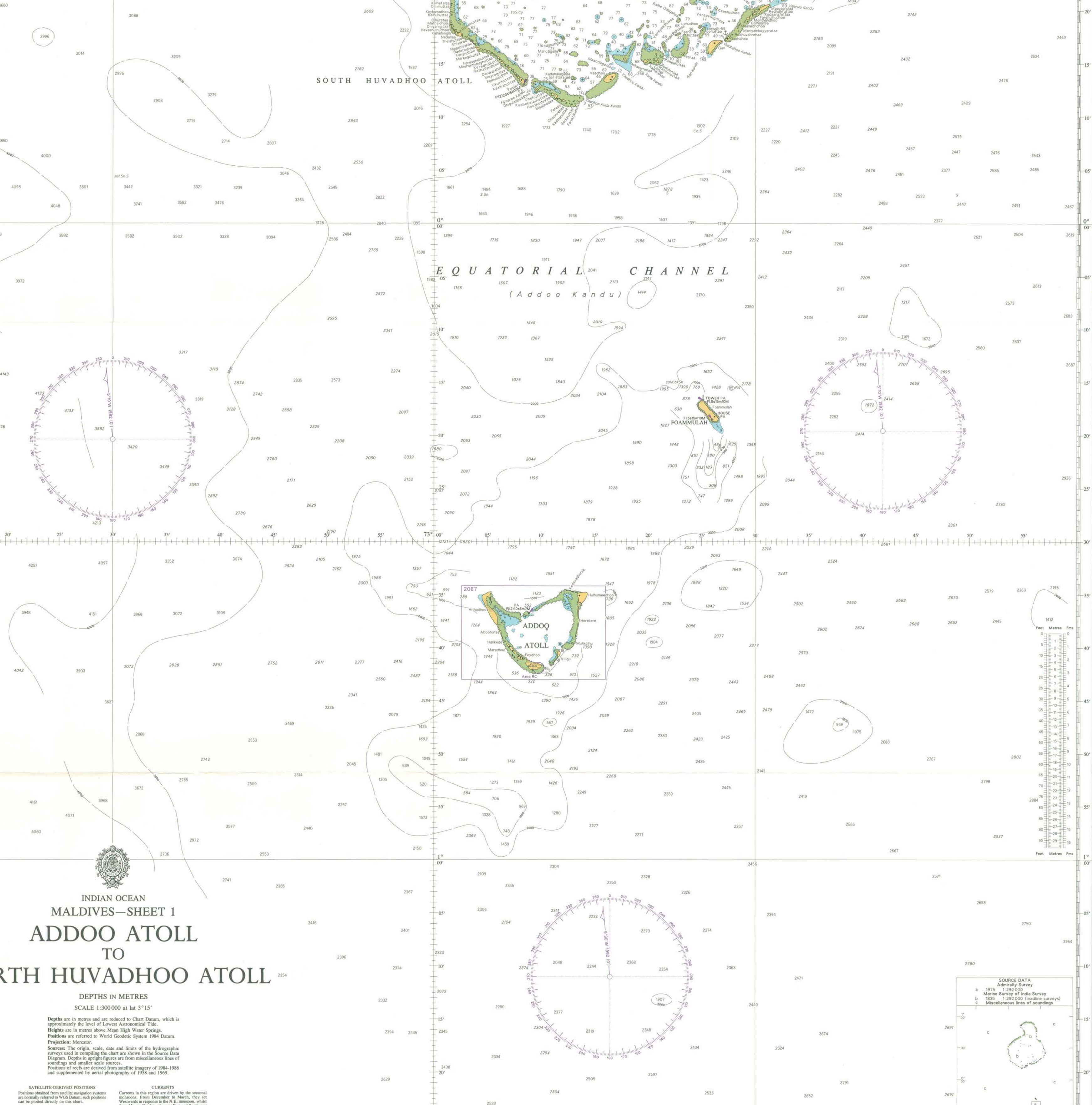
INDIAN OCEAN MALDIVES—SHEET 2 NORTH HUVADHOO ATOLL TO MULAKU ATOLL DEPTHS IN METRES SCALE 1:30000 at lat 3°15'



INDIAN OCEAN MALDIVES—SHEET 2 NORTH HUVADHOO ATOLL TO MULAKU ATOLL DEPTHS IN METRES SCALE 1:30000 at lat 3°15'

DEPTHS IN METRES

INDIAN OCEAN MALDIVES—SHEET 1 ADDOO ATOLL TO NORTH HUVADHOO ATOLL DEPTHS IN METRES SCALE 1:30000 at lat 3°15'



INDIAN OCEAN MALDIVES—SHEET 1 ADDOO ATOLL TO NORTH HUVADHOO ATOLL DEPTHS IN METRES SCALE 1:30000 at lat 3°15'

DEPTHS IN METRES

Table with 2 columns: Depth (metres) and Frequency. Values range from 1 to 24.